



**The Isabel Hill House
1895**

**16 College St
Great Lot 56
Block II
Lot 7**

Current Owner: Dr. Patricia Goetz

Researched and written by Rebecca Leiter & Dr Goetz

Research completed February 2025
Reviewed by Philip Leiter & Kari Morse

With Special Thanks to Gwen Mayer, Archivist,
Hudson Library and Historical Society

Contents

Narrative	4
Architectural Study by Jason Klein	12
Deeds	18
Census Records	25
Tax Records	29

The Isabel Hill House, 1895

The house at 16 College St has had relatively few owners during its history. Most families that moved into this home stayed more than 25 years. We have dated this home to 1895 and tell the story of who has lived here in the paragraphs below.

Isabel Hill

The history of the house at 16 College St is tied to the home next door to it at 48 Church St. The home at 48 Church St was likely built by Frederick W. Bunnell in 1853 on land formerly part of Heman Oviatt's property but deeded to Western Reserve College. It was purchased by Englishman James Taylor who lived there with his first wife Susan who he had married in 1851 (she died at the age of 32 in October 1862) and later with with second wife Jane Thompson Taylor. The couple had two daughters, Isabella (born April 1, 1865) and Elizabeth (born in 1868). James was a drayman and Jane a housekeeper. Here is a picture of the property from a map of the village in 1856 (Great Lot 56, Block II, Lot 7)

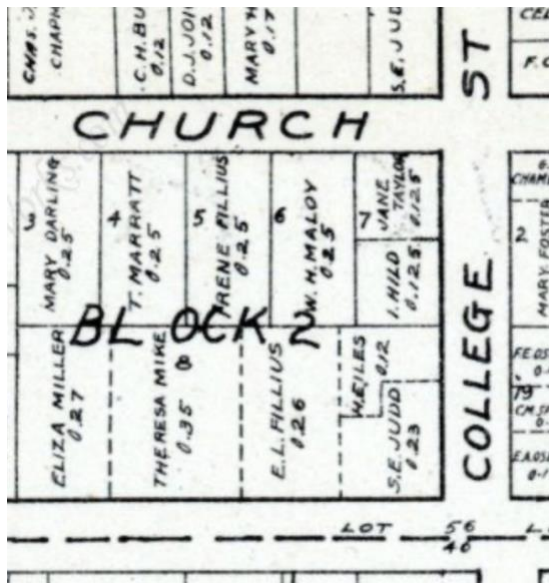


In 1884, James died at the age of 75 on January 28th, 1884. In a book of records of obituaries from the Hudson Library archive, James is called "The old veteran drayman"



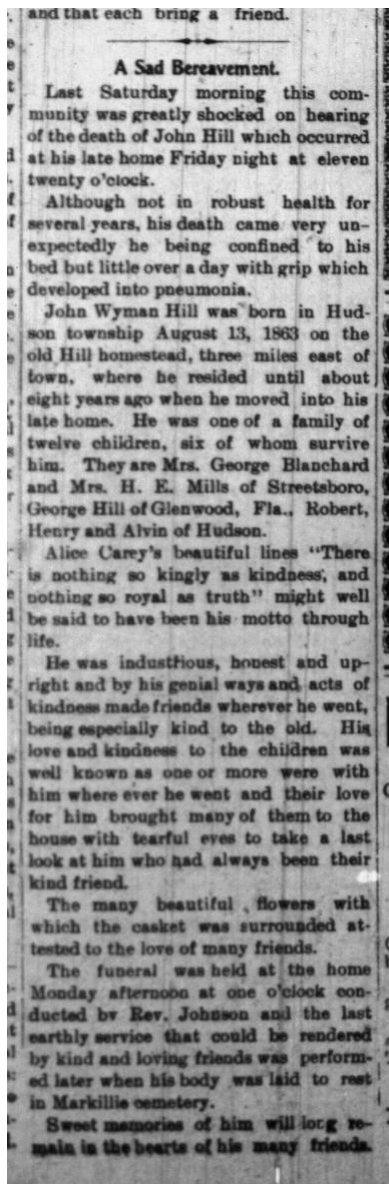
Jan. 19th / 1884, aged 70 yrs
Mrs. Martha Clarkson, (in Co. Co.
hoga Falls,) on Jan. 19th
1884, aged 67 yrs.
James Taylor, (The old western
drayman") on Jan. 25th
1884, aged (about) 76 years.
Sarah A. Carmer, (nee Harris) in
Kent, O.) on Jan. 6th / 1884
aged 54, age & 11 months.
Wendel Phillips, (Orator & noted
Abolitionist) in Boston,
Mass.) on Feb. 2nd / 1884
aged 72 years.
Ann Eliza Hill

After her husband died, Jane stayed in the house with her daughter Elizabeth Taylor. Her daughter Isabel married John Wyman Hill in 1892. On October 18th of 1894, Jane deeded the property at 48 Church St to her daughter Isabel. This is when the lot was divided, and a second house was built at 16 College St for Isabel and her husband. It appears from the tax records that the property from a tax perspective remained one lot because there probably existed no ordinance prohibiting two houses from being on one lot. Jane and her other daughter Elizabeth lived in the house at 48 Church St and Isabel and John lived next door at 16 College St. It is not known what John's employment was as he was listed as a farmer on the census from 1910 but he probably continued to work on his parents farm on Ravenna St. Evidence that the property had been divided is shown on this map from 1910 (Atlas, Summit County 1910, page 113) that shows Jane Taylor living at 48 Church and Isabel Hill living at 16 College St.



The property tax records also show a change in the value of the parcel between 1895 and 1896. This is shown in the tax record section of the report.

Unfortunately, John Wyman Hill did not live very long. He died at the age of 40 in 1903. John was born in Hudson township on the old Hill farm homestead which was located three miles east of town on Ravenna St. He came from a family of twelve children. His obituary describes him as an industrious honest and genial man who made friends wherever he went. He was especially known for his love of children who oftentimes visited Isabel and John's home. His motto (from Alice Cary's poem Nobility published in 1849) was "There is nothing so kingly as kindness, and nothing so royal as truth". His obituary says that he was not in robust health for several years but became confined to bed with grip which developed into pneumonia in little over a day and he passed away. A copy of his obituary is shown below (Hudson Independent, Feb 6, 1903 – Hudson Library Newspaper archive).



Not long thereafter Jane Taylor also passed away on April 18, 1906 at the age of 74. Isabel continued to live in 16 College St and her sister Elizabeth Taylor lived at 48 Church St. The

properties were probably not separated into two parcels until 16 College St was sold. The property at 16 College St was sold April 2, 1919 to John I and Mary L Henry. Isabel moved back in with her sister and eventually transferred the property at 48 Church St to Elizabeth. Isabel passed away on February 5, 1927 at the age of 61.

According to Isabel's obituary, she was educated in the village schools. Her obituary says that she lived with John on the Hill farm following their marriage until 3 years later when she moved into the home in town (further establishing the date established for the home). Isabel was confirmed Episcopal Church. Her faith sustained her throughout the tragedies she suffered in losing her family members and then through her failing health in later years. For 10 years she worked for the Hudson Telephone Company where she was a faithful worker and made a circle of friends. Isabel suffered from diabetes which was thought to be her ultimate cause of death. Her obituary from the Feb 10 1927 edition of the Hudson Herald is shown below (courtesy of Hudson Library newspaper archives).

Household Arts department. This was followed by a regular board meeting.

OBITUARY OF MRS. HILL

The Angel of Death visited our village again on Saturday night taking Mrs. Isabel Hill into the life beyond.

Altho Mrs. Hill had been in failing health for many years her death came suddenly as she was ascending the stairs to retire for the night.

She had spent the evening visiting with friends until 10:30 when her life was suddenly snuffed out like a candle.

For several weeks she had felt that the end was drawing near and had shown a beautiful faith in her God and a desire to see Him face to face.

The funeral services were held from her late home on Tuesday afternoon at 2 o'clock, Rev. Edward Griffith, rector of Christ church and Rev. John Findlay, who had known her from his early boyhood, officiating.

The home could scarcely hold all those who gathered to show their respect and the beautiful floral emblems spoke eloquently of their friendship and sympathy. The pall bearers were chosen from among her neighbors and friends and were Charles Kilbourne, V. C. Penn, R. O. Pettingell, H. M. Darling, A. L. Lighton and A. J. Cooper.

Burial was made in Markillie cemetery.

Isabel Taylor was born April 1, 1865, in the house where she died and was the daughter of Mr. and Mrs. James Taylor, who are still remembered for their honesty and uprightness of character.

She was educated in the village schools and her childhood and youth was filled with happiness and joy.

In 1891 she was married to John Hill and began her married life on the Hill farm on Ravenna street. After living there three years she and her husband moved into the village establishing their home near the one from which she went as a bride.

In 1903 a great sorrow entered her life for her husband was taken from her and she was left alone to fight the battles of life. After the death of her mother she gave up her home to share that of her sister and together they have met life bravely.

When only a young girl Mrs. Hill was confirmed in the Episcopal church and this faith, lighted in her youth, glowed on with increasing brightness thru the long years of her sickness and sustained her to the end.

For 10 years she was in the employ of the Hudson Telephone Co., where she proved to be a faithful and competent worker and where she made a wide circle of friends.

Among her strong characteristics we find her ability to make and keep friends and her endless acts of kindness toward her neighbors or those visited by sorrow. Twenty years ago she was stricken with diabetes which at last caused her death.

As the disease grew more and more insidious her eyes began to fail her until for many months she had dwelt in the land of darkness. During all these years her sister, Miss Elizabeth Taylor had been her constant companion and had filled her life with love and kindness and it is to her that our sympathy goes out. And with this sympathy goes the hope that the Great Comforter will be with her during the days before her.

The out of town relatives and friends who attended the funeral were Mr. and Mrs. J. B. Weaver, Mrs. Russell Duffey, Mr. and Mrs. John Thompson and Mr. and Mrs. J. F. Ray, Mrs. W.H. Thompson of Cuyahoga Falls, Mr. and Mrs. Charles Leatherman and Ed. Mills of Wadsworth, Floyd Hill and Robert Hill of Kent, Mrs. Charles McVey of Ravenna, Mrs. Nora Curtis of Northfield, Mrs. Sue Stoll and Mrs. Agnes Scott of Macedonia, Mrs. Alvin Boose and Mrs. Charles Vaughn of Twinsburg.

John Wyman and Isabel Hill, Susan R Taylor (Jame's first wife), Jane and James Taylor and Elizabeth Taylor are all buried at Markillie Cemetery.



John I and Mary L Henry

John and Mary moved into the house at 16 College St on November 1, 1919. John is listed in 1920 census as a Teamster and Mary is "at home". John and Mary had seven sons: Joe, J.D., Carl, Lawrence, Claude, Harold, and Glenn. They had one daughter, Florence. As of the 1920 census, Lawrence was working as a mechanic and Claude worked as a clerk for the steam railroad. Prior to moving to the home in town, it appears that John and Mary had a farm as he is listed as in the 1910 census John is listed as a farmer and the 3 of the sons are listed as farm attendants. John and Mary were members of the Congregational Church and the American Legion. John and Mary are buried in Markille Cemetery. They lived in the house at 16 College St for 29 years. Mary's obituary from the Hudson Observer April 24, 1947 edition is shown here.



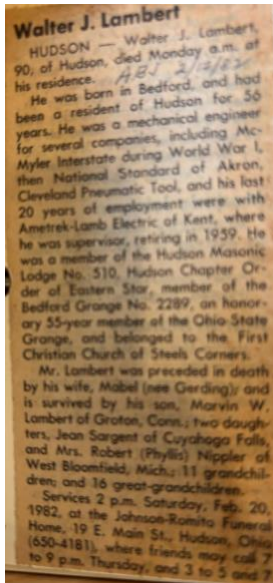
Mary and John are buried at Markillie Cemetery as is their daughter Florence.



Walter J. and Mabel Ann Lambert

In January of 1948, the home was purchased by Walter and Mabel Lambert. Walter was a mechanical engineer and worked for several companies including McMyler Interstate during World War I as well as Cleveland Pneumatic Tool and Ametek-Lamb Electric in Kent. He was a member of the Hudson Masonic Lodge and the Bedford and Bedford Grange where he grew up. He and Mabel attended the First Christian Church on Steels Corners Road. They had three

children – Marvin, Jean and Phyllis. Mabel passed away in 1977 and Walter lived to the age of 90. The house was sold following his death in 1982. Below is a copy of his obituary.



Marko and Mirjana Vranic

Marko and Mirjana purchased the home in 1982. They had three daughters: Lara, Susan and Natalie. Marko was born in Croatia where he earned a degree in musical instrument making and repair. He traveled around Europe and the Near East fixing musical instruments before emigrating to the United States in 1969. He met and married Mira in 1974. They lived in Hudson for 23 years and were members of St Mary Parish. When Marko came to the United States he worked for American Industrial Steel Company in Cleveland and then he worked at Konica in Hudson where he retired in 1999. He was a proud member of the BCTGM union. Marko is pictured below.



In 2006, the home was purchased by KJC Management. They owned the home for a few years before selling it to Dr Patricia Goetz.

Dr. Patricia Goetz purchased the home in March of 2010 and is the current owner. Dr. Patricia Goetz is a Child, Adolescent, and Adult Psychiatrist and a current member of Hudson City Council. She is a longtime resident of Northeast Ohio and has been a resident of Hudson since 2005. Pat is on the far left in the picture below.



Conclusion

By all accounts, it seems that the house on 16 College St has been a home for families who have comfortably lived there for many years. It has been lovingly cared for and maintained well.

16 College Street Hudson, Ohio
Historic Structure Survey



Prepared by Jason Klein for HHA
Content

Description	10
Foundation	10
Frame	10
Exterior	11
Interior	11
Conclusion	12

Description

The structure is a 2-story timber framed home constructed in the last half of the 19th century. The existing footprint of the structure consists of multiple masses. The original footprint is a “T” configuration with a north/south and east/west axis. There is an additional single-story mass on the west elevation that also dates to original construction. The front façade faces east towards College Street. There is a single-story mass on the north-east corner. There is also a garage and enclosed breezeway to the south. The original windows are symmetrical. Trim and architectural details are plain and understated including modest eaves. Siding is consistent on all elevations of the structure. The structure is set back from the sidewalk and includes complimentary landscaping.

Foundation

The foundation was originally constructed with vitrified clay tile which are still present. There is also original filler brick that can be seen throughout the foundation. Some clay tile has been replaced with glass block for light and ventilation. In addition, a sump pit has been added to control water ingress as footer drains were integral in the use of vitrified clay tile, which were also used as the structure’s footers. The tiles have been coated with a waterproof material. The basement floor is poured concrete from the 20th century. The chimney foundation is brick, and the condition and coloring are consistent with those used in construction during this period. There is a modern exterior entryway to the basement that appears to have been added in the 20th century. Modern foundation materials can be seen in the northeast corner used in the construction of a one story first-floor bathroom. The southern masses were constructed on slab foundations. The foundation exterior was modified in the 20th century with the addition of a veneer brick coating.

Appendix I

Frame

The original framing footprint indicates an estimated construction date of second half of the 19th century. This is evident through the rough sawn floor joists; the tool marks indicate they were cut by means of a pit saw and early mechanical sawmill. The sill beams are indicative of the same time period with some hand tooling marks. However, the timbers have been painted which obscures some of the identifying details. The joinery is mortise and tenon with pins used as mechanical fasteners. The roof framing was not accessible, and no determination could be made of its age or framing method. The existing basement stairs may not be in their original location or in the least have been modified from their original construction. There is evidence that a timber framed joint previously existed above the exterior stair well. There is

also evidence of modification by means of a cut Joist above the existing basement interior stairs.

Appendix II

Exterior

The trim, corner boards and eave details are modest and of original construction style. There are modest freeze boards. The siding is clapboards which also is representative of the style however it appears the material is not original. Modern additions are sided with clapboards in keeping with the original architecture and consistent across the entire structure. The original windows have been replaced with double hung aluminum clad wood sashes. The roof covering is asphalt shingles.

Appendix III

Interior

The main entry opens into a divided floor plan. The layout consists of a parlor located off of the entry leading into an open living room. There is a closed stairwell that leads to the second floor located opposite the entry. This may have originally been an open stairwell based on wall dimensions. There is an original bedroom and newly constructed bathroom east of the living room. The western mass contains the kitchen dating to original construction with a northern single-story sunroom/dining room that was constructed in the 20th century. A breezeway and attached garage, also constructed in the 20th century, are located to the south of the kitchen. The second floor consists of two bedrooms, a bathroom and a door accessing the attic of the western most mass. The door is not original and was most likely added in the 20th century. The second floor partitions do not appear to be consistent with how the structure was originally designed.

The flooring in the original footprint on the first floor is pine and is original. This is indicated by the underside of the flooring which is flat and rough sawn. The flooring in the mass due west of the "T", the kitchen, is also rough sawn on the bottom however there are also grooves. This milling technique did not begin until the late 19th / early 20th century to prevent cupping of the flooring. While it is possible that this flooring is original to the construction date of the western mass, it could also indicate a later addition than the original construction. There is no visible evidence that the foundation was expanded from the eastern "T" form due to a moisture barrier coating. The flooring at the landing to the basement is also pine, however it is not original to the structure. Flooring on the second story is consistent with that on the first and appears to be original to the structure. The flooring within the attic space to the west is a different species, oak, but appears to be from the original

construction. The patch work of the flooring at the end of the stairway opening indicates the attic door was added later in its history. The location of the bathroom partition in the hallway was also a later modification to the second story layout.

The base trim throughout the house is simple in design and fits with the time period of the house. Window trim and door casings have a little more detail than would be expected in a house of this age. All the trim and moldings are believed to have been replaced.

The interior doors are consistent throughout the house. They are modern however do fit with the design of the house. The exterior doors are of modern construction.

Appendix IV

Conclusion

The structure is believed to be one of a handful of Cheese Factory Houses in the Historic District. Based on the design it would have most likely been lived in by a manager or supervisor. The original footprint has been expanded over the course of its life. The original section of the house dates to approximately 1870's. The structural components that make up the original footprint are consistent with that time period. The original foundation material also date to that time period. The exterior architectural elements are consistent in form for its original design but have been updated in composition. The first story would have been used as living space as it is today. The second story would have been used for bedrooms; however, the layout would have been different than it currently exists. Many original details have been preserved including foundation, framing and flooring. Over the course of the 20th century multiple additions were built, and interior components have been updated.

Appendix I



Appendix II



Appendix III



Appendix IV



Deeds

Parcel 3201036, Block 2, Lot 7

James & Jane Taylor 7/6/1853 - 10/18/1894

Isabel Hill. 10/18/1894 – 4/2/1919

John I and Mary L Henry. 4/2/1919 – 1/30/1948

Walter J and Mabel Ann Lambert 1/30/1948 – 8/9/1982

Marko and Marjana Vranic 8/9/1982 – 1/5/2006

KJC Management LLC 1/5/2006 – 3/10/2010

Dr Patricia Goetz 3/10/2010 - present

Know all Men by these Presents, That *Jessie Taylor* of **499**

Jessie Taylor
Wife
Abner Spauld & Hill

Madison Ohio the grantor for the consideration of
One hundred Dollars, \$ *100.00*
received to *my* full satisfaction of *Abner Spauld & Hill*
the grantee do give, grant, bargain, sell and convey
unto the said grantee, *my* heirs and assigns, the following described premises situated in the
Village of *Madison* County of SUMMIT, and State of Ohio, and known as

*Being part of Block No. 100; Block No. 101 and said Village of the same
beginning at the corner of College street, Township four feet fourth
from the north line of Church street, thence west one hundred
and thirty feet to land of Wm. H. Morgan; thence south one hundred feet
to the north line of land of Wm. H. Morgan; thence east one hundred
feet to the north line of the corner of College street; thence south
one hundred feet to the center of College street; thence east
one hundred feet to the center of College street; thence south one
hundred feet to the center of College street; thence east one hundred feet to the center of College street.*

...be the same more or less, but subject to all legal highways.
To Have and to Hold the above granted and bargained premises, with the appurtenances thereunto belonging, unto the said grantee *Jessie Taylor* heirs and assigns **Forever**. And *Jessie Taylor* the said grantor, do for *myself* and *my* heirs, executors and administrators, covenant with the said grantee *Jessie Taylor* heirs and assigns, that at and until the sealing of these presents, *Jessie Taylor* well seized of the above described Premises as a good and indefeasible estate in **Fee Simple** and have good right to bargain and sell the same in manner and form as above written, and that the same are free from all incumbrances whatsoever and that *Jessie Taylor* will **Warrant and Defend Said Premises**, with the appurtenances thereunto belonging, to the said grantee *Jessie Taylor* heirs and assigns **Forever** against all lawful claims and demands whatsoever.

And *Jessie Taylor* the said *Jessie Taylor* do hereby **Remise, Release and Forever Quit Claim** unto the said grantee *Jessie Taylor* and *my* heirs and assigns, all *my* right and title of **Dower** in the above described premises.

In Witness Whereof, *Jessie Taylor* hereunto set *my* hand, and seal, the *18th* day of *October* in the year of our Lord one thousand eight hundred and ninety *four*.

Signed, Sealed, Acknowledged and Delivered in Presence of
Elizabeth J. Taylor } *Jessie Taylor* [SEAL]
E. G. Rogers } [SEAL]
[SEAL]

The State of Ohio, Summit County, ss.
Before me, a *Justice of the Peace* in and for said county, personally appeared the above named *Jessie Taylor*

who acknowledged that she did sign and seal the foregoing instrument, and that the same is *her* free act and deed.

I Further Certify, That I did examine the said *Jessie Taylor* separate and apart from *her* said husband and did then and there make known to *her* the contents of the foregoing instrument, and upon that examination *she* declared that *she* did voluntarily sign, seal and acknowledge the same, and that *she* *is* still satisfied therewith.

In Testimony Whereof, I have hereunto set my hand and official seal this *18th* day of *October* A. D. 189*4*.

Transferred *Oct. 23rd* 189*4*
Received *Oct. 23rd* at *10 AM* 189*4*
Recorded *Oct. 24th* 189*4*
E. G. Rogers
D. H. Clark Recorder.

FROM
 Isabel G. Hill,

TO
 John I. Henry
 Mary L. Henry

Know all Men by These Presents, That I, Isabel G. Hill, a widow,

the Grantor, for the consideration of Twenty-three Hundred and no/100 Dollars (\$2300.00), received to my full satisfaction of John I. Henry and Mary L. Henry the Grantee, do Give, Grant, Bargain, Sell and Convey unto the said Grantee their heirs and assigns, the following described premises, situate in the Village of Hudson County of Summit, and State of Ohio, and known as being part of lot no. 7, in Block

No. 2, in said Village of Hudson, beginning at the center line of College Street at a point 75 feet South of the South line of Church Street; thence West 103 feet to lands now or formerly owned by William H. Meloy; thence Southerly along the East line of said Meloy lands 75 feet to the North line of lands formerly owned by A.J. Williams; thence Easterly along the North line of said Williams lands to the center line of College Street; thence North along the center line of College Street 75 feet to the place of beginning, be the same more or less, but subject to all legal highways. The above described lands to be used for residence purposes only, and this restriction is hereby made a covenant running with the land.

TO HAVE AND TO HOLD the above granted and bargained premises, with the appurtenances thereof, unto the said Grantee their heirs and assigns forever. And I the said Grantor, do for myself and my heirs, executors and administrators, covenant with the said Grantee their heirs and assigns, that at and until the cessing of these presents, I am well seized of the above described premises, as a good and indefeasible estate in fee simple, and have good right to bargain and sell the same in manner and form as above written, and that the same are free from all encumbrances whatsoever except taxes and assessments due and payable after July 20th 1919,

and that I will warrant and defend said premises with the appurtenances thereto belonging, to the said Grantee their heirs and assigns against all lawful claims and demands whatsoever except as above.

IN WITNESS WHEREOF, I hereunto set my hand this 2nd day of April in the year of our Lord One Thousand Nine Hundred and Nineteen

Signed and Acknowledged in Presence of
 Wayne K. Sullivan
 H.A. Sullivan

Isabel G. Hill

2.50
 I.G.H.
 4/2/19

THE STATE OF OHIO, SUMMIT COUNTY, ss.
 Before me, a Notary Public in and for said county, personally appeared Isabel G. Hill, who acknowledged that she did sign the foregoing instrument, and that the same is her free act and deed.

IN TESTIMONY WHEREOF, I have hereunto set my hand and official seal at Hudson, Ohio, this 2nd day of April, 1919 A. D. 1919

Transferred Nov. 1, 1919
 Received Nov. 1, 1919 at 8:11 A. M.
 Recorded December 4, 1919

H.A. Sullivan Notary Public.
 Jacob Bauer Recorder. [Seal]

And Whereas, the said testatrix died seized in fee simple of the real estate of a one-half interest hereinafter described, and in order to carry out the provisions of said last Will and Testament xxx of the said Mary L. Henry, deceased

it is necessary to sell said real estate.

Now, therefore, I, J. D. Henry

as executor

as aforesaid, in pursuance to the said provisions of the said last Will and Testament of said Mary L. Henry deceased, and by

virtue of the statute in such cases made and practiced, and of the powers vested in him

and for and in consideration of the premises, and the sum of Four Thousand and no/100 Dollars (\$4000.00), paid,

or secured to be paid to him by said Walter J. Lambert and Mabel Ann Lambert

the receipt whereof is hereby acknowledged, do hereby Grant, Bargain, Sell and Convey to the said Walter J. Lambert and Mabel Ann Lambert, their

heirs and assigns forever, the following Real Estate situated in the County of Summit in the State of Ohio and in

the Village of Hudson and bounded and described as follows:

Decedent owning an undivided one-half interest in the following described premises.

and known as being part of Block 2 in Hudson Village and part of Original Lot No. 56 in Hudson Township, and more particularly described as follows:

Beginning at an iron pipe set on the west line of College Street (60 feet wide) S 0° 03' 30" W 75.00 feet from an iron pipe set at the intersection of the west line of College Street with the south line of Church Street (60 feet wide); thence along the west line of College Street S 0° 03' 30" W 75.00 feet to an iron pipe; thence parallel with the south line of Church Street N 89° 37' 30" W 73.00 feet to an iron pipe; thence parallel with the west line of College Street N 0° 03' 30" E 75.00 feet to an iron pipe; thence parallel with the South line of Church Street S 89° 37' 30" W 73.00 feet to the place of beginning and containing 0.123 acre as surveyed Aug. 25, 1947 by E. A. Tewksbury.

To Have and to Hold said premises, with all the privileges and appurtenances thereto belonging, to the said Walter J. Lambert and Mabel Ann Lambert

their heirs and assigns forever, as fully and completely

as I, the said J. D. Henry

16932

VOL 6599 PAGE 170

82953

D E E D

TRANSFERRED IN COMPLIANCE WITH	
SEC 319.202 REV CODE	
\$65,000.00	\$260.00 FEE
TIM DAVIS	BY <i>[Signature]</i>
County Auditor	

KNOW ALL MEN BY THESE PRESENTS:

THAT, WHEREAS, on the 1st day of March, 1982, CHARLES D. MILLER, was duly appointed and qualified as Executor of the Estate of Walter J. Lambert, deceased, as shown by Case No. E82 2 138 Summit County Probate Court, and said CHARLES D. MILLER, is now the lawful Executor of the Estate of Walter J. Lambert, deceased.

The said Last Will and Testament of Walter J. Lambert, among other provisions, contains the following to-wit:

ITEM IV: My Executor shall have the following powers, and any others that may be granted by law, to be exercised in the Executor's discretion without court order:

"... C. To sell any real or personal property of my estate, for cash or on credit, at public or private sale; to exchange any such property for other property; to grant options to purchase or acquire any such property; and to determine the prices and terms of sales, exchanges and options;..."

AND WHEREAS, said Walter J. Lambert died seized in fee simple of the real estate hereinafter described, and in order to carry out the provisions of said Last Will and Testament of said Walter J. Lambert, deceased, it has been decided by the Executor to sell said real estate.

NOW, THEREFORE, I, CHARLES D. MILLER, Executor of the Estate of Walter J. Lambert, in pursuance of the provisions of said Last Will and Testament of Walter J. Lambert, deceased, and by virtue of the statute in such cases made and provided, and of the powers vested in me, and for and in consideration of the premises, and the sum of Sixty-Five Thousand Dollars (\$65,000.00) paid to me, the receipt of which is hereby acknowledged, do hereby grant, bargain, sell and convey to MARKO VRANIC and MIRJANA VRANIC, whose tax mailing address is 16 College Street, Hudson, Ohio 44236, the Grantees, their heirs and assigns, and

After Recording Mail To:
Sovereign Title Agency, LLC
5603 Darrow Rd., Suite 200
Hudson, OH 44236

Permanent Parcel No: 3201036

GENERAL WARRANTY DEED

KNOW ALL MEN BY THESE PRESENTS THAT Marko Vranic and Mirjana Vranic, Husband and Wife, GRANTOR

For the sum of TEN AND NO/100 DOLLARS (\$10.00) and other valuable consideration received to its full satisfaction of

KJC Management LLC, an Ohio Limited Liability Company whose tax mailing address is 5611 Hudson Dr., Hudson, Oh 44236, GRANTEE(S).

DOES HEREBY give, grant, bargain, sell and convey with general warranty covenants unto the said GRANTEE(S), their successors and assigns, all of its right, title and interest in Auditor's Permanent Parcel No. 3201036, and more particularly described as follows:

SITUATED IN THE ~~WEST~~ ^{City} ~~WEST~~ ^{City} OF HUDSON, COUNTY OF SUMMIT AND STATE OF OHIO; AND KNOWN AS BEING PART OF BLOCK 2 IN HUDSON ~~WILMINGTON~~ ^{City} AND PART OF ORIGINAL LOT NO. 56 IN HUDSON TOWNSHIP AND MORE PARTICULARLY DESCRIBED AS FOLLOWS:

BEGINNING AT AN IRON PIPE SET ON THE WEST LINE OF COLLEGE STREET (60 FEET WIDE) S 0° 03' 30" W 75.00 FEET FROM AN IRON PIPE SET AT THE INTERSECTION OF THE WEST LINE OF COLLEGE STREET WITH THE SOUTH LINE OF CHURCH STREET (50 FEET WIDE); THENCE ALONG THE WEST LINE OF COLLEGE STREET S 0° 03' 30" W 75.00 FEET TO AN IRON PIPE; THENCE PARALLEL WITH THE SOUTH LINE OF CHURCH STREET N 89° 37' 30" W 73.00 FEET TO AN IRON PIPE; THENCE PARALLEL WITH THE WEST LINE OF COLLEGE STREET N 0° 03' 30" E 75.00 FEET TO AN IRON PIPE; THENCE PARALLEL WITH THE SOUTH LINE OF CHURCH STREET S 89° 37' 30" E 73.00 FEET TO THE PLACE OF BEGINNING AND CONTAINING 0.123 ACRE AS SURVEYED AUG. 25, 1947 BY E.A. TEWKSBURY.

PARCEL NO. 3201036
ROUTING NO.: HU0034002002000

*Notation approved by Tax A -
for parcel good for 30 days from
1/11/16-06 HU/340*

Prior Deed Reference: Volume 6599, Page 170



ps:\delivered\summit\delivered\resources\pdf\delivered\FR\jrc_278055.1.pdf(55276805.pdf)Save - NotionDownload - UploadPrintClose Page 1 of 1

File View

4/10/2016 1:37:11

MORE commonly known as: 16 College Street, Hudson, OH 44236, together with all appurtenant rights, privileges and easements thereunto belonging (hereinafter referred to as the "Premises"),

SUBJECT TO (1) taxes and assessments which are a lien, but not yet due and payable and (2) any Restrictions, Conditions, Covenants, Rights, Rights of Way, and Easements now of record

TO HAVE AND TO HOLD the above granted and bargained premises, with the appurtenances thereof, unto the said GRANTEE(S), its successors and assigns forever.

Executed this 5 day of January, 2006

Marko Vranic
Marko Vranic

Mirjana Vranic
Mirjana Vranic

STATE OF Ohio
COUNTY OF Summit) ss

The foregoing instrument was acknowledged before me this 5 day of January, 2006, by Marko Vranic and Mirjana Vranic the Grantor's in the foregoing deed.

NOTARY STAMP/SEAL

RAW
NOTARY PUBLIC
My Commission Expires: _____



This instrument was drafted by:
The Law Offices of John D. Chunk, L.P.A.
Martin I. Newman, Esq.
5603 Darrow Road
Hudson, OH 44236
Phone: 330-342-0625

ps:\delivered\summit\delivered\resources\pdf\delivered\FR\jrc_278055.1.pdf(55276805.pdf)Save - NotionDownload - UploadPrintClose Page 1 of 1

2904
TRANSFERRED IN COMPLIANCE WITH
SEC. 319.222 REV. CODE
\$ 27,400.00 FEE
Consentation By J. Moore
JOHN A. DONOFRO
Fiscal Officer

TRANSFERRED
2010 MAR 18 PM 3:12
JOHN A. DONOFRO
FISCAL OFFICER
COUNTY OF SUMMIT

GENERAL WARRANTY DEED
LIMITED LIABILITY COMPANY

KJC MANAGEMENT LLC, a limited liability company organized and existing under the laws of the State of Ohio, Grantor, of Summit County, Ohio, for valuable consideration paid, grants, with general warranty covenants, to PATRICIA L. GOETZ, Unmarried, Grantee, whose tax-mailing address is 16 College Street, Hudson, OH 44236, the following described REAL PROPERTY:

Situated in the City of Hudson, County of Summit, State of Ohio:
And known as being part of Block 2 in Hudson City and part of Original Lot No. 56 in Hudson Township and more particularly described as follows:

Beginning at an iron pipe set on the West line of College Street (50 feet wide) S 0 deg 03' 30" W 75.00 feet from an iron pipe set at the intersection of the West line of College Street with the South line of Church Street (50 feet wide); Thence along the West line of College Street S 0 deg 03' 30" W 75.00 feet to an iron pipe; Thence parallel with the South line of Church Street N 89 deg 37' 30" W 73.00 feet to an iron pipe; Thence parallel with the West line of College Street N 0 deg 03' 30" E 75.00 feet to an iron pipe; Thence parallel with the South line of Church Street S 89 deg 37' 30" E 73.00 feet to the place of beginning and containing 0.123 acre as surveyed August 25, 1947 by E.A. Tewsbury.

16 College Street, Hudson, OH 44236

Permanent Parcel No.: 3201036

Map No.: H00034002002000

Prior Instrument Reference: 55276805

Parcel No.: 3201036

Property Address: 16 College Street, Hudson, OH 44236

AK - BOX
3559077

EXCEPTIONS TO THE GENERAL WARRANTIES: (a) such encroachments and recorded restrictions, easements and conditions, including without limitation subsurface rights, which do not materially adversely affect the Property's use or value; (b) zoning ordinances, if any; (c) taxes and assessments, whether general or special, which are a lien on the Property but not yet payable.

Return to: Baristers of Ohio
Order No. 10-02-0-1197

Description and for 30 days
Adopted and approved
Hudson City/Summit

55688309
John R Donofrio, Summit Fiscal Officer

IN WITNESS WHEREOF, the said Grantor, KJC Management LLC, has caused its company name to be subscribed hereto by John D. Clark, its authorized member, duly authorized by its articles of organization and/or resolution of its members, this 26th day of MARCH, 2010.

Signed and acknowledged by:

KJC MANAGEMENT LLC
By: [Signature]
John D. Clark, Member

STATE OF OHIO
COUNTY OF Summit

Be it remembered that, on this 26th day of MARCH, 2010, before me, the subscriber, personally came John D. Clark, authorized member, of KJC Management LLC in the foregoing deed, and acknowledged the signing thereof to be his and his voluntary act and deed, pursuant to authority granted by its articles of organization and/or resolution of its members.

In testimony whereof, I have hereunto subscribed my name and affixed my seal on the day and year last aforesaid.



SHANNON MOORE
Resident Summit County
Notary Public, State of Ohio
My commission expires 12-29-14

[Signature]
Notary Public
My commission expires 12-29-2014

This instrument prepared by:
James M. Mackey, c/o Walker and Heverfield, LLP
Tower at Erieview, Suite No. 3500
1301 E. 9th Street, Cleveland, OH 44114

File No. 10-02-0-11197HAS

55688309
John R Donofrio, Summit Fiscal Officer

Selected Census Records

The census records are available through Ancestry.com, library addition. These are the some findings for 16 College St.

John & Isabel Hill. 1900 Census

7-294.
TWELFTH CENSUS OF THE UNITED STATES.

B

State Ohio County Lorain Supervisor's District No. 16 Sheet No. 2
 Township or other division of county Audson Township Name of Institution, _____
 Name of incorporated city, town, or village, within the above-named division, Audson Village Ward of city, _____
 Enumerated by me on the Second day of June, 1900, Raymond C. Rush, Enumerator.

IN OTTER	LOCATION.	NAME	RELATION.	PERSONAL DESCRIPTION	NATIVITY.			CITIZENSHIP.	OCCUPATION, TRADE, OR PROFESSION.	EDUCATION.	SPEECH OF HOME.
					Place of birth of this person.	Place of birth of father of this person.	Place of birth of mother of this person.				
1	2	3	4	5	DATE OF BIRTH.			10	11	12	13
					Mo.	Yr.	Day				
48	51	Hill, John W.	Head	22 M Aug 1833 26 04 3	Ohio	England	England		Farmer		R F 5
49	52	Isabel W.	Wife	21 F Apr 1836 26 04 5	Ohio	England	Ireland				R F 5
50	53	Deady, Elizabeth	Wife	21 F Apr 1836 26 04 5	Ireland	Ireland	Ireland	1879	Widow		R F 5
51	54	Smith, Stephen D.	Head	21 M July 1837 26 04 4	Ohio	Ohio	Ohio		Carpenter		R H
52	55	Isabel W.	Wife	21 F Oct 1837 26 04 4	Ohio	Ohio	Ohio				R H
53	56	Daughters	D	21 F Apr 1838 26 04 3	Ohio	Ohio	Ohio				R H
54	57	Killman, Elizabeth	Head	21 M June 1838 26 04 3	Ohio	Unknown	Unknown		Farmer		R F 5
55	58	Wife	Wife	21 F Apr 1838 26 04 3	Ohio	Unknown	Unknown				R F 5
56	59	Daughters	D	21 F Apr 1838 26 04 3	Ohio	Unknown	Unknown				R F 5
57	60	Widow, Emma A.	Widow	21 F Aug 1838 26 04 3	New York	Ohio	Ohio		Music Teacher		R F 5
58	61	Daughters	D	21 F June 1838 26 04 3	New York	Ohio	Ohio				R F 5
59	62	Wife	Wife	21 F Apr 1838 26 04 3	Germany	Germany	Germany	1879	Appl. artist		R F 5
60	63	Daughters	D	21 F Apr 1838 26 04 3	Germany	Germany	Germany	1879			R F 5
61	64	Head	Head	21 M Apr 1838 26 04 3	Ohio	Unknown	Unknown		Appl. artist		R F 5
62	65	Wife	Wife	21 F Apr 1838 26 04 3	Ohio	Unknown	Unknown				R F 5
63	66	Daughters	D	21 F Apr 1838 26 04 3	Ohio	Unknown	Unknown				R F 5
64	67	Daughters	D	21 F Apr 1838 26 04 3	Ohio	Unknown	Unknown				R F 5
65	68	Daughters	D	21 F Apr 1838 26 04 3	Ohio	Unknown	Unknown				R F 5
66	69	Daughters	D	21 F Apr 1838 26 04 3	Ohio	Unknown	Unknown				R F 5
67	70	Daughters	D	21 F Apr 1838 26 04 3	Ohio	Unknown	Unknown				R F 5
68	71	Daughters	D	21 F Apr 1838 26 04 3	Ohio	Unknown	Unknown				R F 5
69	72	Daughters	D	21 F Apr 1838 26 04 3	Ohio	Unknown	Unknown				R F 5
70	73	Daughters	D	21 F Apr 1838 26 04 3	Ohio	Unknown	Unknown				R F 5
71	74	Daughters	D	21 F Apr 1838 26 04 3	Ohio	Unknown	Unknown				R F 5
72	75	Daughters	D	21 F Apr 1838 26 04 3	Ohio	Unknown	Unknown				R F 5
73	76	Daughters	D	21 F Apr 1838 26 04 3	Ohio	Unknown	Unknown				R F 5
74	77	Daughters	D	21 F Apr 1838 26 04 3	Ohio	Unknown	Unknown				R F 5
75	78	Daughters	D	21 F Apr 1838 26 04 3	Ohio	Unknown	Unknown				R F 5
76	79	Daughters	D	21 F Apr 1838 26 04 3	Ohio	Unknown	Unknown				R F 5
77	80	Daughters	D	21 F Apr 1838 26 04 3	Ohio	Unknown	Unknown				R F 5
78	81	Daughters	D	21 F Apr 1838 26 04 3	Ohio	Unknown	Unknown				R F 5
79	82	Daughters	D	21 F Apr 1838 26 04 3	Ohio	Unknown	Unknown				R F 5
80	83	Daughters	D	21 F Apr 1838 26 04 3	Ohio	Unknown	Unknown				R F 5
81	84	Daughters	D	21 F Apr 1838 26 04 3	Ohio	Unknown	Unknown				R F 5
82	85	Daughters	D	21 F Apr 1838 26 04 3	Ohio	Unknown	Unknown				R F 5
83	86	Daughters	D	21 F Apr 1838 26 04 3	Ohio	Unknown	Unknown				R F 5
84	87	Daughters	D	21 F Apr 1838 26 04 3	Ohio	Unknown	Unknown				R F 5
85	88	Daughters	D	21 F Apr 1838 26 04 3	Ohio	Unknown	Unknown				R F 5
86	89	Daughters	D	21 F Apr 1838 26 04 3	Ohio	Unknown	Unknown				R F 5
87	90	Daughters	D	21 F Apr 1838 26 04 3	Ohio	Unknown	Unknown				R F 5
88	91	Daughters	D	21 F Apr 1838 26 04 3	Ohio	Unknown	Unknown				R F 5
89	92	Daughters	D	21 F Apr 1838 26 04 3	Ohio	Unknown	Unknown				R F 5
90	93	Daughters	D	21 F Apr 1838 26 04 3	Ohio	Unknown	Unknown				R F 5
91	94	Daughters	D	21 F Apr 1838 26 04 3	Ohio	Unknown	Unknown				R F 5
92	95	Daughters	D	21 F Apr 1838 26 04 3	Ohio	Unknown	Unknown				R F 5
93	96	Daughters	D	21 F Apr 1838 26 04 3	Ohio	Unknown	Unknown				R F 5
94	97	Daughters	D	21 F Apr 1838 26 04 3	Ohio	Unknown	Unknown				R F 5
95	98	Daughters	D	21 F Apr 1838 26 04 3	Ohio	Unknown	Unknown				R F 5
96	99	Daughters	D	21 F Apr 1838 26 04 3	Ohio	Unknown	Unknown				R F 5
97	100	Daughters	D	21 F Apr 1838 26 04 3	Ohio	Unknown	Unknown				R F 5

John & Mary Henry 1920

STATE Ohio COUNTY Summit TOWNSHIP OR OTHER DIVISION OF COUNTY Hudson Township DEPARTMENT OF COMMERCE—BUREAU OF THE CENSUS 108 (91-571) SUPERVISOR'S DISTRICT No. 14 SHEET No. 9 A FOURTEENTH CENSUS OF THE UNITED STATES: 1920—POPULATION ENUMERATION DISTRICT No. 282 WARD OF CITY 2457 NAME OF INSTITUTION X NAME OF INCORPORATED PLACE Hudson Village ENUMERATED BY ME ON THE 9th DAY OF January 1920. L. S. Doyle ENUMERATOR

PLACED OF BIRTH	NAME	RELATION	SEX	RACE	CITIZENSHIP	EDUCATION	FATHER AND MOTHER TONGUE						OCCUPATION								
							FATHER		MOTHER		OTHER		TRADE, PROFESSION, or particular line of work, or occupation, or service, or office, or position, or rank, or grade, or title, or name of institution.	INDUSTRY, BUSINESS, or establishment, or office, or position, or rank, or grade, or title, or name of institution.	SCHOOL ATTENDED	SCHOOL GRADE					
							Place of birth	Mother tongue	Place of birth	Mother tongue	Place of birth	Mother tongue									
228 229	John																				
229 231	David John	Head	M	20	38	35	20	40	40	Ohio	Ohio	Ohio	Ohio	Manager	George						4614
	— Rachel	Daughter	F	7	15	11	11	40	40	Ohio	Ohio	Ohio	Ohio	none							
	— Lewis	Daughter	F	7	9	11	11	40	40	Ohio	Ohio	Ohio	Ohio	none							
230 231	David Joseph	Head	M	21	35	35	20	40	40	Ohio	Ohio	Ohio	Ohio	Manager	George						4670
	— Thomas	Wife	F	21	45	20	20	40	40	Italy	Italy	Italy	Italy	none							
	— James	Son	M	21	13	11	11	40	40	Ohio	Ohio	Ohio	Ohio	none							
231 233	Henry Edward	Head	M	21	37	37	20	40	40	Ohio	Ohio	Ohio	Ohio	Manager	at home						4612
	— Mary	Wife	F	21	37	37	20	40	40	Ohio	Ohio	Ohio	Ohio	none							
	— Edward	Son	M	21	23	11	11	40	40	Ohio	Ohio	Ohio	Ohio	none							11262
	— Harold	Son	M	21	17	11	11	40	40	Ohio	Ohio	Ohio	Ohio	none							12794
	— Edward	Son	M	21	16	11	11	40	40	Ohio	Ohio	Ohio	Ohio	none							
232 233	Joseph Thomas	Head	M	21	37	37	20	40	40	Ohio	Ohio	Ohio	Ohio	Manager	at home						15178
	— Emma	Wife	F	21	67	20	20	40	40	Ohio	Ohio	Ohio	Ohio	none							
233 234	Thomas George	Head	M	21	27	27	20	40	40	Ohio	Ohio	Ohio	Ohio	Manager	at home						17672
	— Thomas	Wife	F	21	24	24	20	40	40	Ohio	Ohio	Ohio	Ohio	none							
	— Robert	Daughter	F	21	16	11	11	40	40	Ohio	Ohio	Ohio	Ohio	none							
234 235	Arthur James	Head	M	21	61	20	20	40	40	New York	New York	New York	New York	Teacher	School						20612
	— Bill	Wife	F	21	52	20	20	40	40	Ohio	Ohio	Ohio	Ohio	none							
235 236	Henry Harold	Head	M	21	45	20	20	40	40	Ohio	Ohio	Ohio	Ohio	Teacher	at home						48
	— Ella	Wife	F	21	47	20	20	40	40	Ohio	Ohio	Ohio	Ohio	none							
	— Grace	Daughter	F	21	38	11	11	40	40	Ohio	Ohio	Ohio	Ohio	none							1562
	— Grace	Daughter	F	21	19	11	11	40	40	Ohio	Ohio	Ohio	Ohio	none							
236 237	William Thomas	Head	M	21	44	20	20	40	40	Ohio	Ohio	Ohio	Ohio	Teacher	at home						20644
	— Alice	Wife	F	21	42	20	20	40	40	Ohio	Ohio	Ohio	Ohio	none							
	— Richard	Daughter	F	21	14	11	11	40	40	Ohio	Ohio	Ohio	Ohio	none							
237 238	Edmund	Head	M	21	49	20	20	40	40	Ohio	Ohio	Ohio	Ohio	Teacher	at home						20634
	— Thomas	Wife	F	21	42	20	20	40	40	Ohio	Ohio	Ohio	Ohio	none							
	— Martha	Daughter	F	21	16	11	11	40	40	Ohio	Ohio	Ohio	Ohio	none							
	— Thomas	Daughter	F	21	16	11	11	40	40	Ohio	Ohio	Ohio	Ohio	none							
	— Mary	Daughter	F	21	14	11	11	40	40	Ohio	Ohio	Ohio	Ohio	none							
	— Edward	Daughter	F	21	5	11	11	40	40	Ohio	Ohio	Ohio	Ohio	none							
239	John Della	Head	M	21	65	20	20	40	40	Ohio	Ohio	Ohio	Ohio	Teacher	at home						
239 240	Joseph Henry	Head	M	21	37	37	20	40	40	New York	New York	New York	New York	Teacher	at home						20772
	— Madeline	Wife	F	21	37	37	20	40	40	New York	New York	New York	New York	none							
	— Mary	Son	M	21	11	11	11	40	40	New York	New York	New York	New York	none							
	— John	Daughter	F	21	12	11	11	40	40	New York	New York	New York	New York	none							
	— John	Daughter	F	21	12	11	11	40	40	New York	New York	New York	New York	none							
241 241	Emma Alice	Head	F	21	32	32	20	40	40	Ohio	Ohio	Ohio	Ohio	Teacher	at home						4660
	— Maria	Wife	F	21	32	32	20	40	40	Ohio	Ohio	Ohio	Ohio	none							
	— John	Son	M	21	15	11	11	40	40	Ohio	Ohio	Ohio	Ohio	none							
	— Edward	Son	M	21	14	11	11	40	40	Ohio	Ohio	Ohio	Ohio	none							
	— Lawrence	Son	M	21	12	11	11	40	40	Ohio	Ohio	Ohio	Ohio	none							
242 243	Esther John	Head	F	21	64	20	20	40	40	Ohio	Ohio	Ohio	Ohio	Teacher	at home						10012
	— Margaret	Wife	F	21	61	20	20	40	40	Ohio	Ohio	Ohio	Ohio	none							
	— John	Daughter	F	21	31	11	11	40	40	Ohio	Ohio	Ohio	Ohio	none							4862
	— Thomas	Son	M	21	24	11	11	40	40	Ohio	Ohio	Ohio	Ohio	none							4910
243 243	Berg Arthur	Head	M	21	34	34	20	40	40	Ohio	Ohio	Ohio	Ohio	Teacher	at home						4640

Tax Records 2160 E Streetsboro Street

The tax record for 16 College St helped to determine when the house was built as it appears that Isabel Hill built on property owned by her parents James & Jane Taylor (48 College St.). You can see from the record before the house was built that value for tax purposes increased between 1894 and 1896.

Isabel Hill 1896

OWNERS NAME		100	Dollars
1 Gregory Isara M. 10 "	55 Blk 21st line of W cor	58 27	1780
2 same	66 " 16 6pt line small lot	44 26	1170
3 same	56 6pt line 50' S E cor	333	260
4 same	56 Blk 16 S of Broadway	50	260
5 same	56 " 7 1/2 line road	7 47	170
6 same	56 " 16 1/2 pt	6	160
7 same	56 " 14 lot 3	1	610
8 same	56 " 19 " 2 S E	1	50
9 same	55 " 20 W of S of King	69	1400
10 M. E. Ellsworth	56 " 27 lot 20	108	120
11 same	56 " 2 " 5 Day	56	160
12 same	56 " 30 " "	56	30
13 Holcomb Caroline C	56 " 5 " 7	28	790
14 Hurley Ellen	55 " 21 " 13 Avenue		290
15 same	55 " 25 " 1 " 6 pt		10
16 same	55 " 25 " 2		30
17 Hurley John C	55 " 25 " 1 Avenue 1/2 6 pt		200
18 same	55 " 25 " 2 M 6	3	80
19 Hurley Thomas	55 " 25 " 4 M 8	66	20
20 Hurley Thomas	55 " 25 " 6 W of rd	4 67	350
21 Hurley Thomas	46 " 1 " 2	18	400
22 Harris Celia	56 " 13 " 1/2 S of W cor	15	30
23 same	56 " 13 " 1 1/2 S of E cor	10	20
24 same	56 " 13 " 1 S E cor	15	300
25 Holman Henry	56 " 4 " 5 1/2 in com	10	420
26 same	56 " 2 " 40 " in com	24	10
27 same	56 " 2 " 2 S E cor	22	10
28 Holman Henry & Ida	56 " 2 " 9 W of pt Lane	22	10
29 Hobbs William	66 " 16 S of Harris	1	130
30 Hobbs Charlotte	56 " 16 W of St.	53	260
31 Holcomb Mary W	66 " 20 lot 1	28	510
32 same	46 " 26 " 7 6 pt	19	30
33 Holcomb Isabel	46 " 26 1/2 pt into 278	1	90
34 same	46 " 26 1/2 pt into Chapman	57	20
35 same	46 " 26 1/2 pt into 70 pt	77	60
36 Hartmann Caroline	56 " 2 " 1 S W cor	10	730
37 Hill Mary W	56 " 5 " 7	17	20
38 Hill Scyllia	56 " 2 " 7 1/2 S of 12th 1890	28	1040
39 Haller John W	55 " 20 " 7 S of pt	11	20
40 Hill Charles C	55 " 20 " 5 1/2 S of W pt		1260
			13 20
			13 80
			78 00

James Taylor 1894

1	Shield John M.	56	17	12	11 ft			
2	Smith Eliza	56	14	5		79	750	
3	Sanford Ransom M.	58	20	12		16	30	
4	Shield Allen	58	20	11		08	39	
5	Spencer Ida J.	58	20	10	8 ft	07	14	
6	same	46	76	1		75	510	
7	Shirley Perry A.	46	76	7		23	30	
8	same	46	76		S of Lot 1 & 2	78	40	
9	same	46	11		1 ft	47	80	
10	Shields Mattie E. A.	46	11		2 ft	25	1180	
11	same	56	12	3		24	40	
12	Shields Elmer B.	56	12	1		24	40	
13	same	56	12	5		24	40	
14	same	46	1	7	E ft	35	1000	
15	same	56	5	9		50	1140	
16	Stow Charlotte Adelia	56	14	3	SE ft	17	120	
17	Stow George W.	56	14	4	W ft	02	10	
18	same	56	3	2	S ft	18	490	
19	Smith Henrietta E.	45	74		337 ft W of Center RR	40	1320	
20	Starr Cordelia A.	56	14		Lot 4 W ft	33	790	
21	Sanford Mary L.	56	3		2 ft	27	1640	
22	Shields Albert S.	46	27		W of Union St W of RR	39	100	
23	same	56	4		Lot 1 W ft	41	960	
24	Shields Clarissa	46	17		W ft	25	490	
25	Sprague E. L.	46	17		E	7 54	270	
26	Sust Jas F.	46	17		E	7 54	920	
27	Straight Mrs Henry P.	56	2		Lot 20 Day		30	
28	same	56	2		21		30	
29	same	56	2		1		370	
30	same	56	2		2		40	
31	Thompson W. Jefferson	56	5		20	W cov	50	660
32	Thompson W. Barrett A.	56	2		7		25	340
33	Taylor James	46	11		7		75	1130
34	Trowbridge Sarah A.	46	7 1/2		W of Orritt old E of Blk "	25	30	
35	Trowbridge Daniel	46	Blk 27		Lot 19	25	280	
36	Tushey Catharine	46	11		13 E ft	12	230	
37	Tista Anthony	56	4		5 S E ft	10	120	
38	Trustees 1st Columbia Cong Ch Society	56	4		6		30	800
39	same	56	4		7		19	80
40	Thompson Sherman P. Theodor P.	58	25		SE cov	1 72	30	
	over						226	
							12	20
							16660	
							171660	
							188320	

